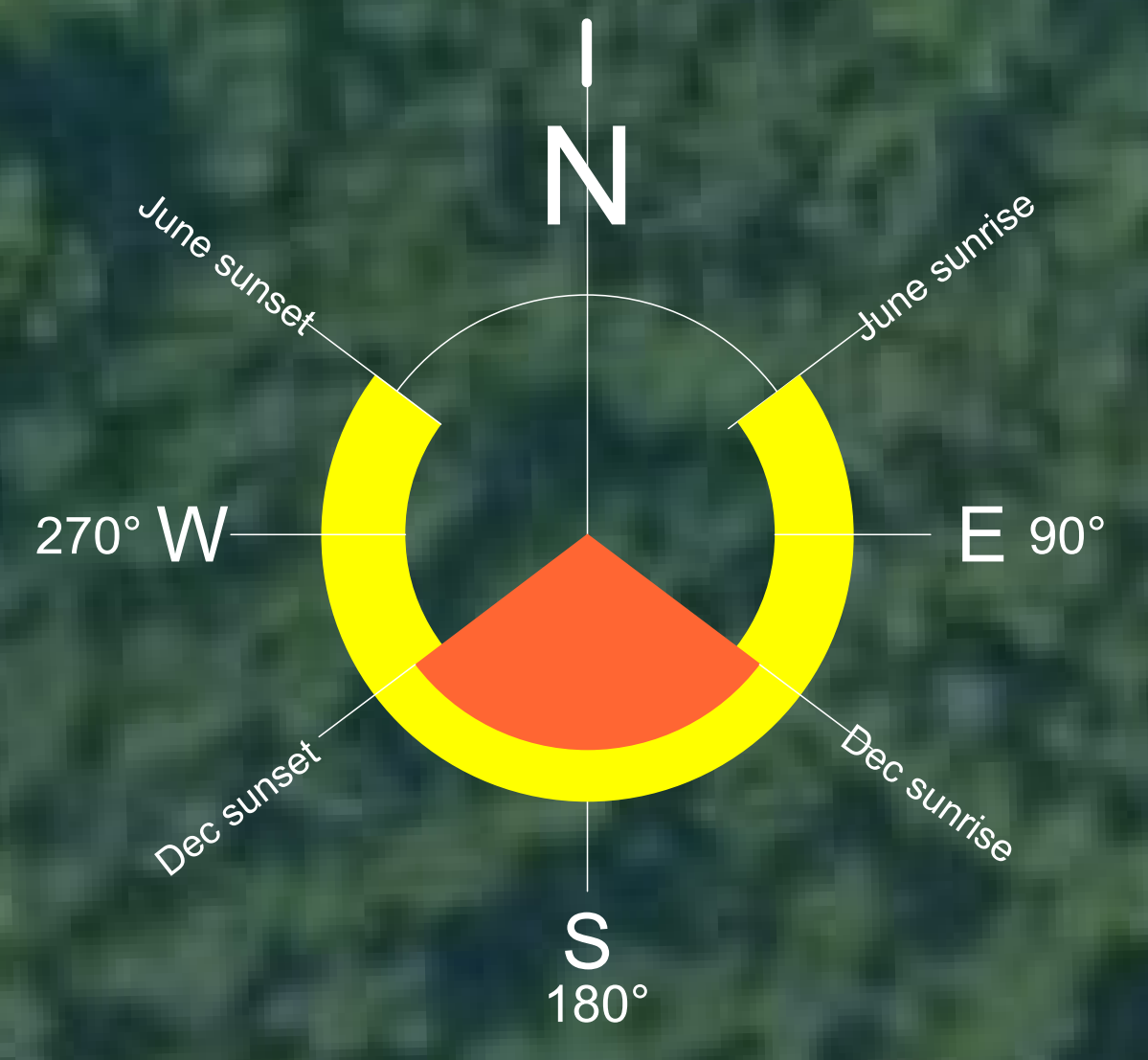





### Key to Buildings

- 1 - Community Hall
- HI Festival Office
- 2 - Pre-School
- 3 - Room to Grow
- 4 - Temporary School
- 5 - New School Location (?)
- 6 - RCMP
- 7 - UBCU & HICEEC Office
- 8 - Proposed Arts Center
- 9 - Community Market
- 10 - Community Health Care
- 11 - HI Clinic
- 12 - Dental Bus
- 13 - Joe King Park
- 14 - CHFR Radio
- 15 - HIVFD
- 16 - SPARK
- 17 - Highways Yard
- 18 - Cemetary



Scale: 1:500 @ 36" x 48"  
 Date: Dec 1, 2019  
 File name: Central Use Plan.wx



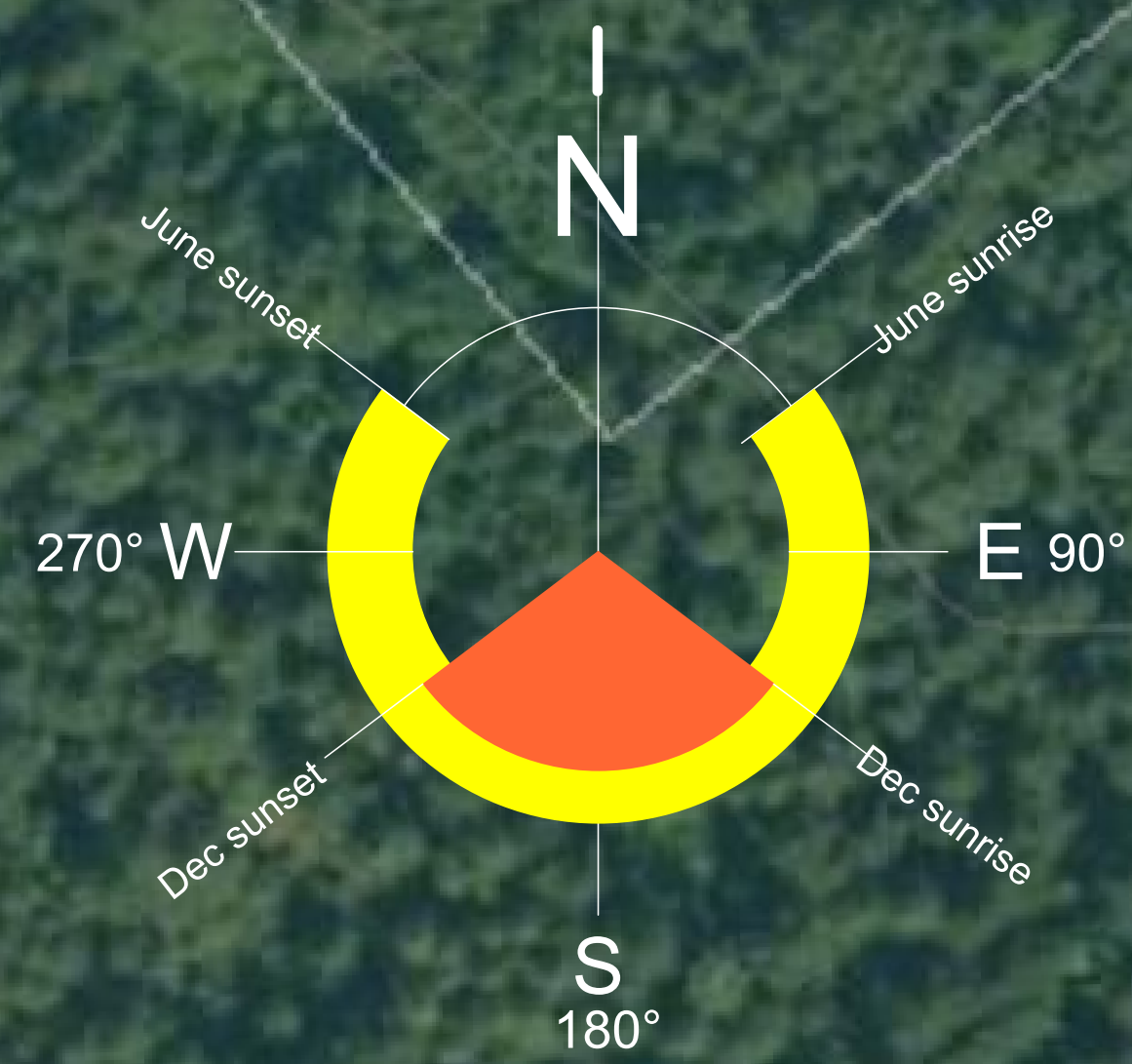
## Community Center Use Area

- Based on field survey data by Gordon Bateman, July 2018 & Nov 2014
- Based on aerial photography and GIS data from CVRD iMap.
- Boundary lines are approximate, for planning purposes only.
- Data and graphics compiled by Michael McNamara for:

Hornby Island Residents and Ratepayers Association

CU-1

Crown Lease  
Originally HI Lions Club



Recycling Depot

Gravel Pit

HIVFD

Joe King

SPARK

3875

3874B

CHFR

Highways Yard

4000

4055

Cemetery

Archives

Old School

New Horizons  
Library  
1765

HI Clinic Dental bus

Community  
Health Care  
1965

Community  
Market

Proposed  
Arts Center

UBCU  
HICEEC

2115

2115

2115C

RCMP

2100

2100B

New School Site

Community  
Hall  
2105

Preschool

Room To Grow


2200

Temporary  
School



Scale: 1:1000 @ 36" x 48"  
Date: Dec 1, 2019  
File name: Central Use Plan.vwx

Blue Sky Design



### Community Center Use Area

- Based on field survey data by Gordon Bateman, July 2018 & Nov 2014
- Based on aerial photography and GIS data from CVRD iMap.
- Boundary lines and building locations are approximate, for planning purposes only.
- Data and graphics compiled by Michael McNamara for:

Hornby Island Residents and Ratepayers Association

CU-2